



# RECREATION IMPACT MONITORING SYSTEM

Data collection and analysis tools for better land management planning and project implementation

## 1 MOBILE APP

### Features

- Geo-located point data
- Drop-down surveys & objective metrics
- Photos
- Offline maps & functionality
- Cloud sync for real-time data

### Users

- Agency Staff
- Stewardship Organizations
- Trained Volunteers
- Enabled for Android or Apple devices
- Simple & Easy to Use!

### Accessibility

- Trail, Campsite, Sign, Facility & Visitor Use Assessments
- No Cost for data collection
- Custom Assessment Development (invasive species, wildlife monitoring, etc.)

## 2 WEB-VIEWER

### Features


- Web-based map view
- Cloud sync for real-time viewing of mobile app data
- Data export for additional analysis

### Users

- Agency Staff
- Stewardship Organizations
- Volunteers

### Accessibility

- Low or No Cost for data viewing & export (delete or export)





## 3 RIMS DATABASE

### Features

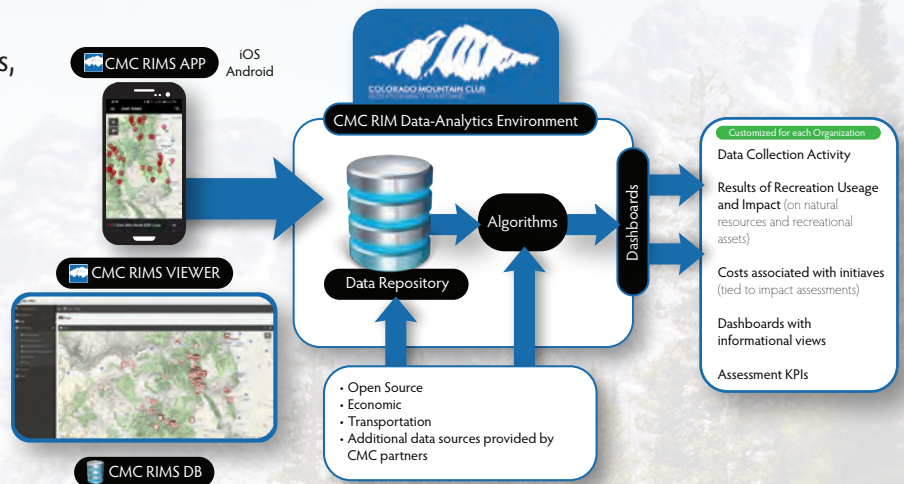
- Custom data integration (trail counters, historic assessments, mapping data)
- Open source data integration (social media, economic data)

### Users

- Agency Staff
- Stewardship Organizations

### Accessibility

- Access to all RIMS data
- Cost dependent on integration of custom data sources



## 4 ANALYTICS REPORTS & DASHBOARDS

### Features

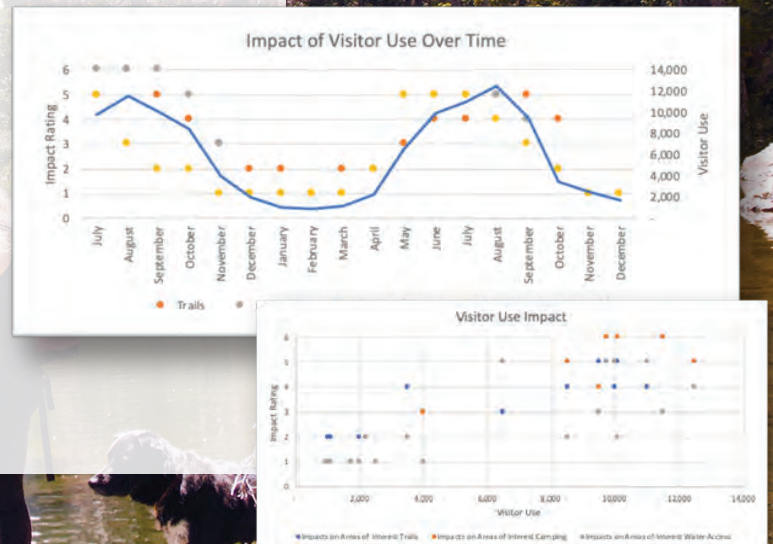
- Custom dashboards, reports, charts & maps
- Geographic filters
- Data Export

### Users

- Agency Staff
- Stewardship Organizations
- Academia

### Accessibility

- Cost dependent on number of users, geographic range and integration of custom data sources



**GIVE BACK WHILE YOU RECREATE  
WITH CMC RIMS!**

Get the CMC RIMS app for your mobile device at the Apple App Store™ or Android Play Store™  
Complete the online training for full monitoring features  
More info at [www.cmc.org/app](http://www.cmc.org/app)

